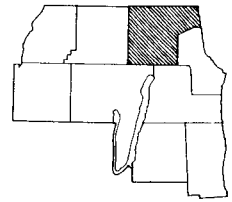


Benton



BENTON

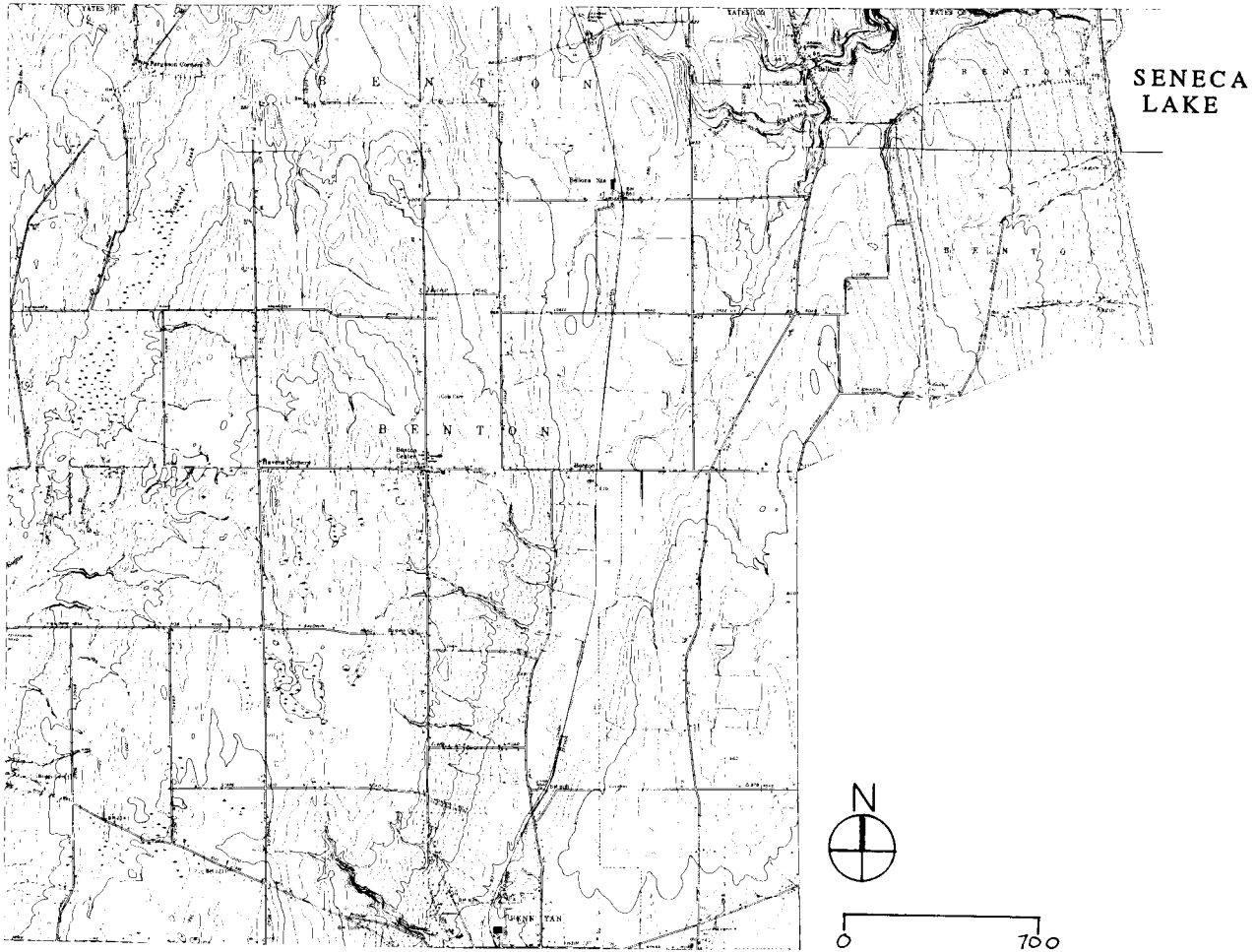
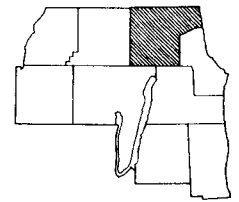


Figure 17. Town of Benton Existing Conditions Map.

Benton ranks second in geographic size to Jerusalem.

Benton



BENTON

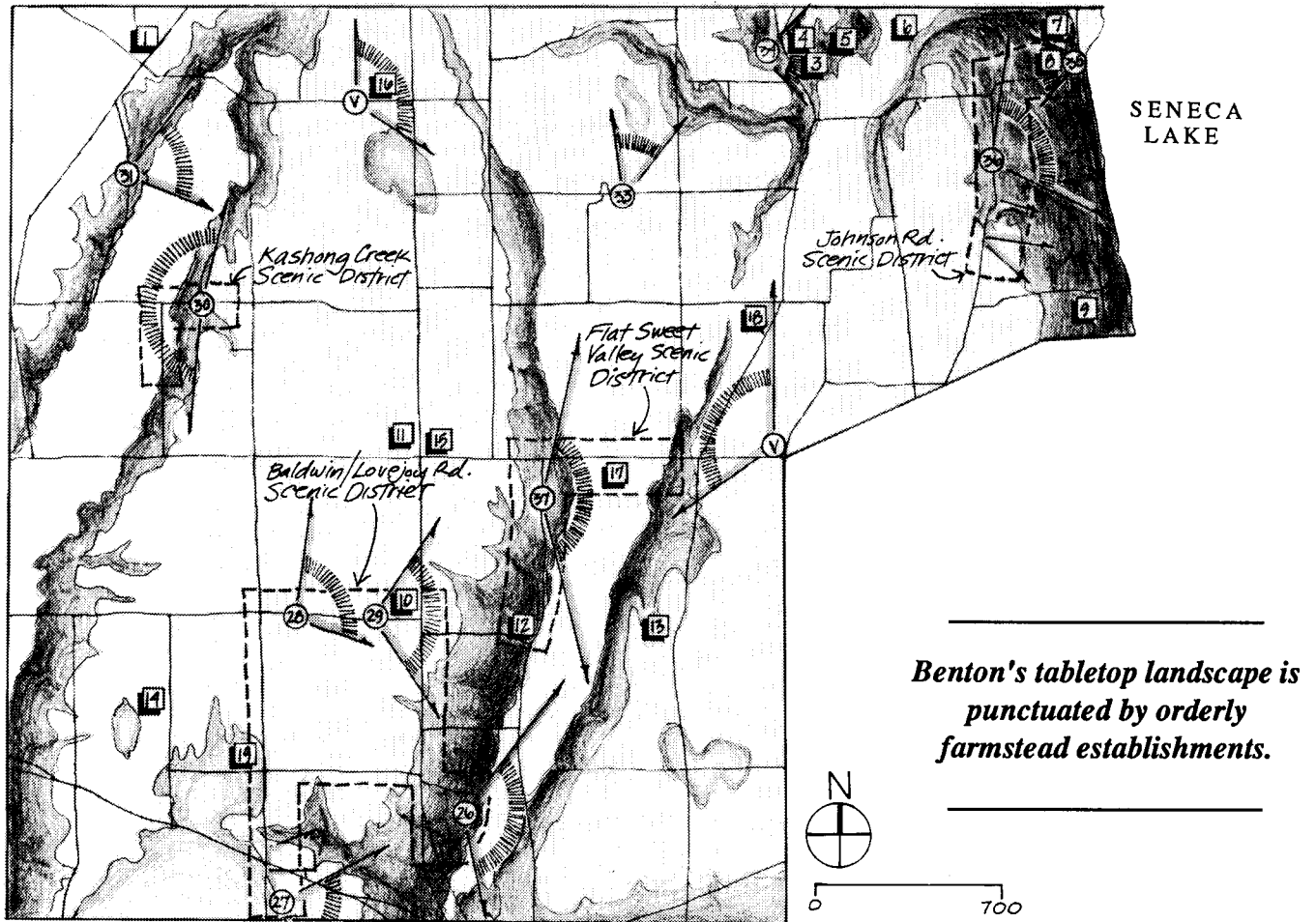


Figure 18. Town of Benton Scenic Resources Map.

The Town of Benton contains the highest concentration of agricultural land and ranks second to Jerusalem in geographic size within Yates County. Due to the presence of excellent soils found

throughout much of the Town, it is almost entirely designated as part of 1 of 2 agricultural districts. Situated in the north-eastern corner of the county, Benton is approximately 50 square miles in area, about

32,345 acres. Seneca Lake forms the eastern border of the town, Torrey to the southeast, Milo and Jerusalem to the south, Potter along the west and Ontario County marks the northern boundary. The village of Penn Yan is located near the

